FREEPORT, TEXAS

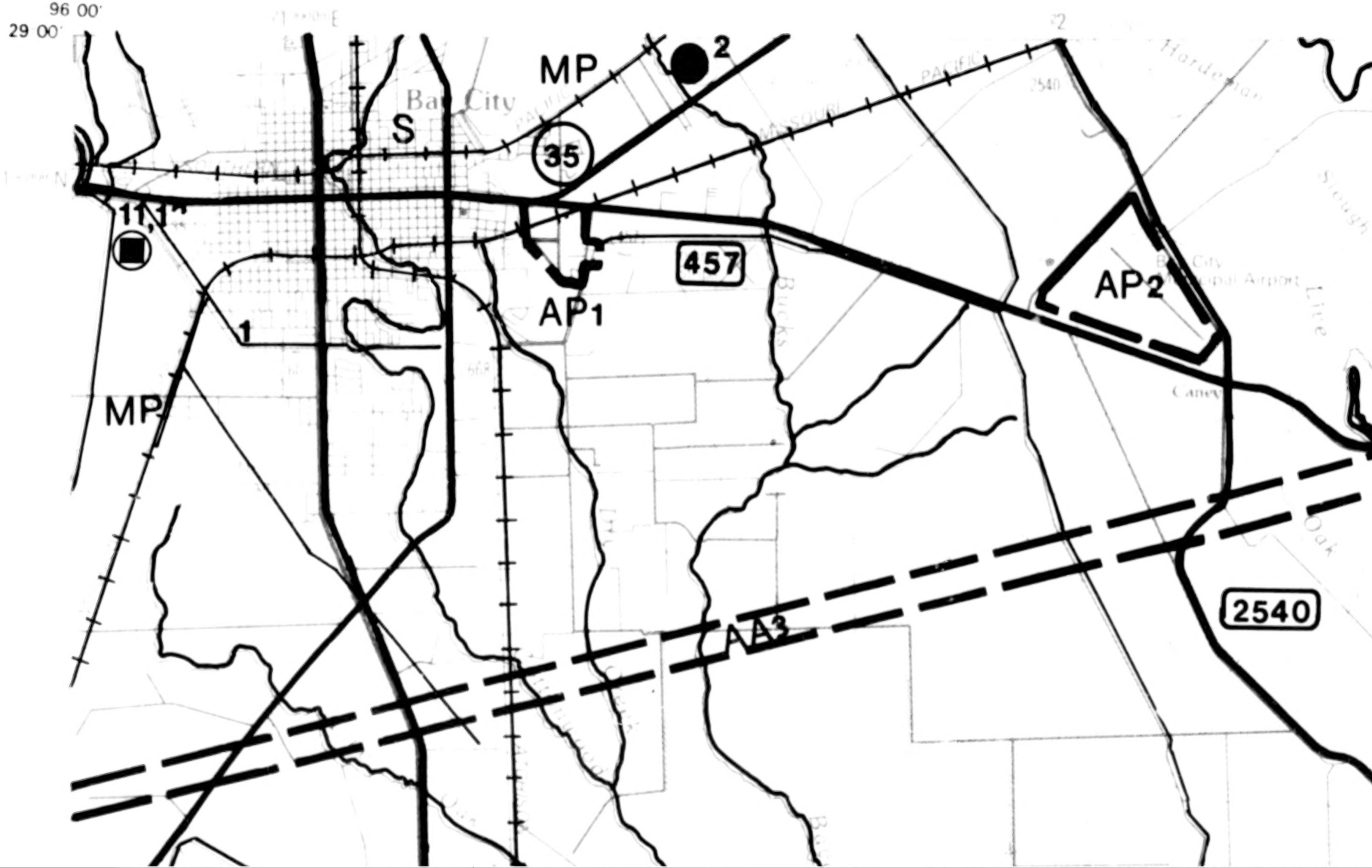
96 00'
29 00'
MP
2
Bay City
S
35
11,1"
457
AP1
AP2
1
MP
2540
AA3
Caney
Bucks

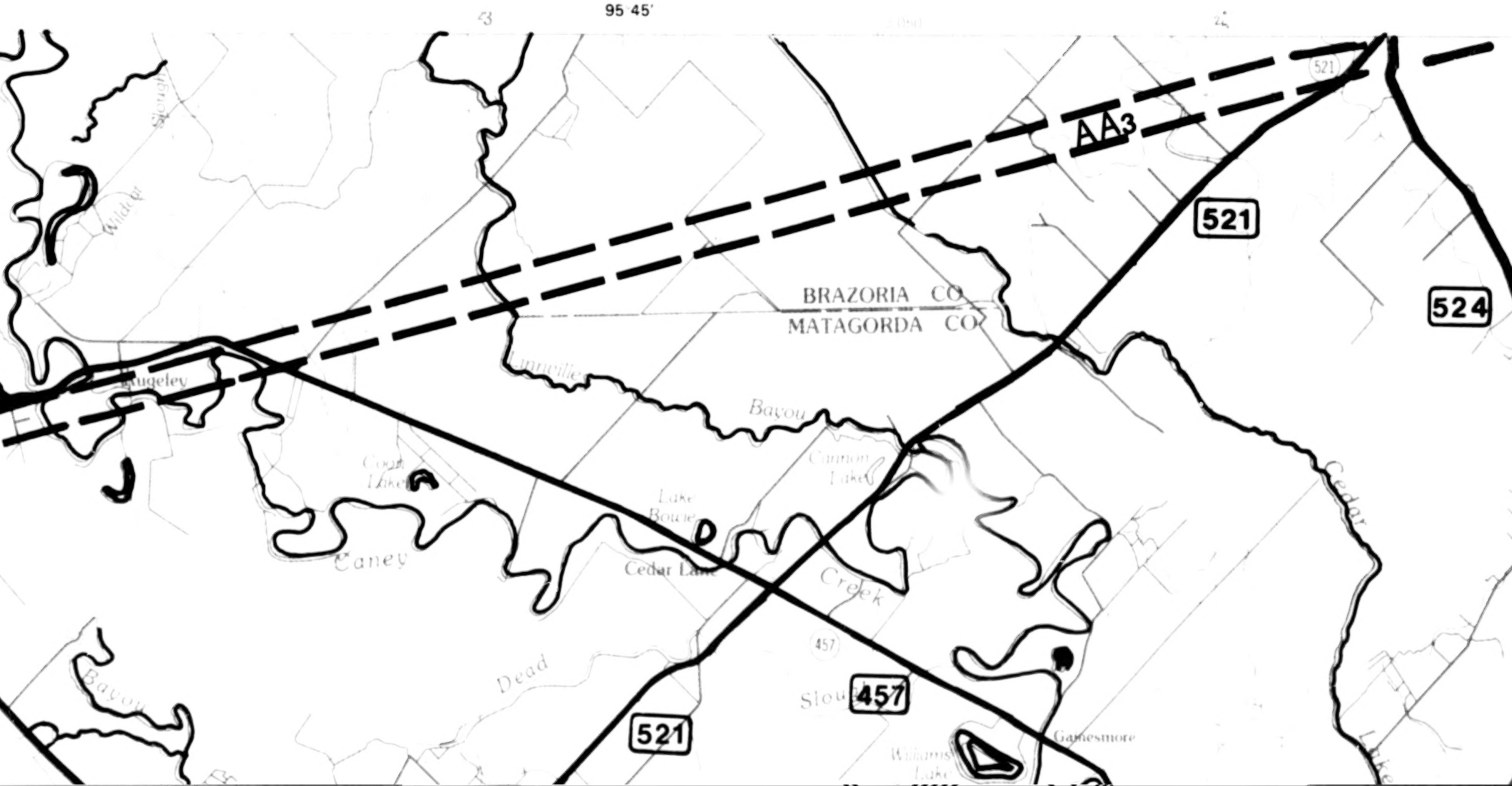

95 45′
AA3
521
521
521
524
457
457
BRAZORIA CO
MATAGORDA CO
Slough
Wilder
Rugeley
Linnville
Bayou
Coon Lake
Cannon Lake
Lake Bowie
Caney
Cedar Lake
Creek
Cedar
Bayou
Dead
Slough
Gamesmore
Williams Lake
Lake

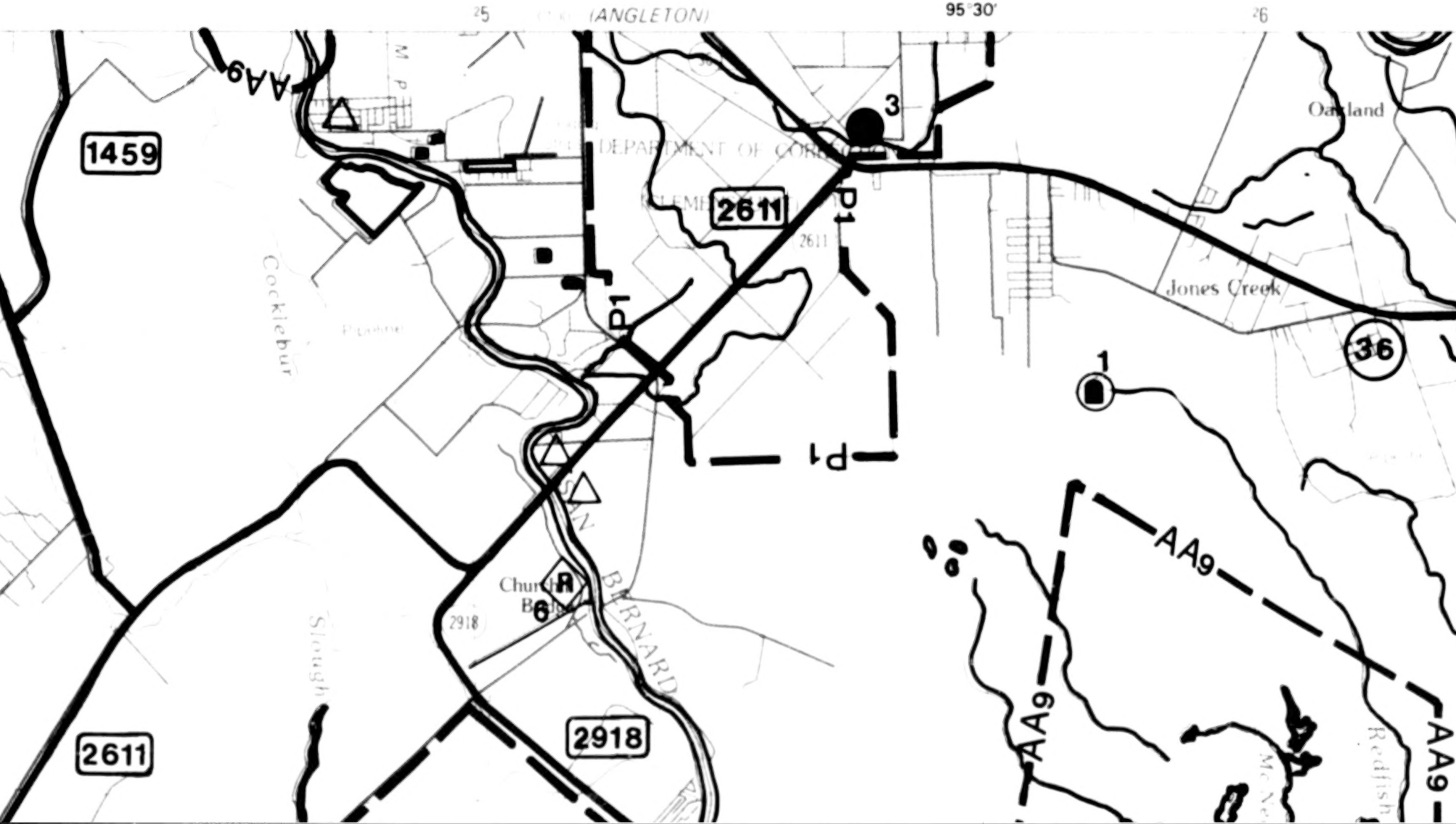
25
(ANGLETON)
95°30'
26
AA9
1459
3
Oakland
DEPARTMENT OF CORRECTIONS
2611
P1
2611
Cocklebur
Pipeline
Jones Creek
36
1
P1
AA9
Church Bridge
6
2918
SAN BERNARD
Slough
2611
2918
AA9
Redfish
AA9

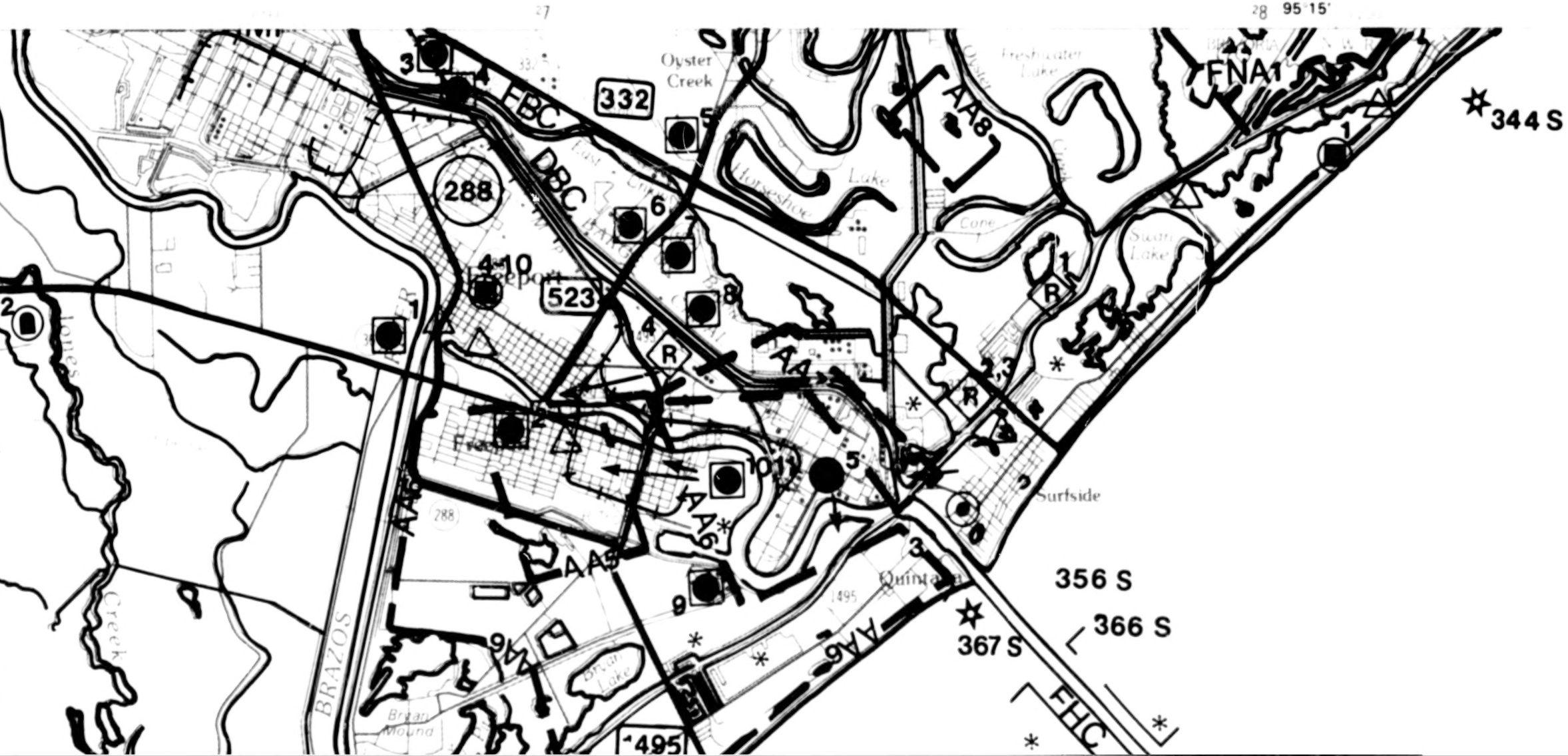
27
28
95°15'
Oyster Creek
332
FBC
3
DBC
288
6
7
8
410
Freeport
523
4
R
1
2
AA4
Horseshoe Lake
AA8
Freshwater Lake
Cone
FNA1
344 S
1
Swan Lake
R
2,3
R
101
5
AA6
AA5
AA5
9
Surfside
3
Quintana
1495
356 S
366 S
367 S
AA6
FHC
495
Bryan Lake
Bryan Mound
BRAZOS
Jones Creek
288

MAY 9 '85

I 49.89: 82/15/map 9

MMS 84-0005
FWS/OBS-82/15

Freeport

95°00'
29°00'

TEXAS BARRIER ISLANDS REGION ECOLOGICAL CHARACTERIZATION ATLAS

SOCIOECONOMIC AND NATURAL FEATURES



120

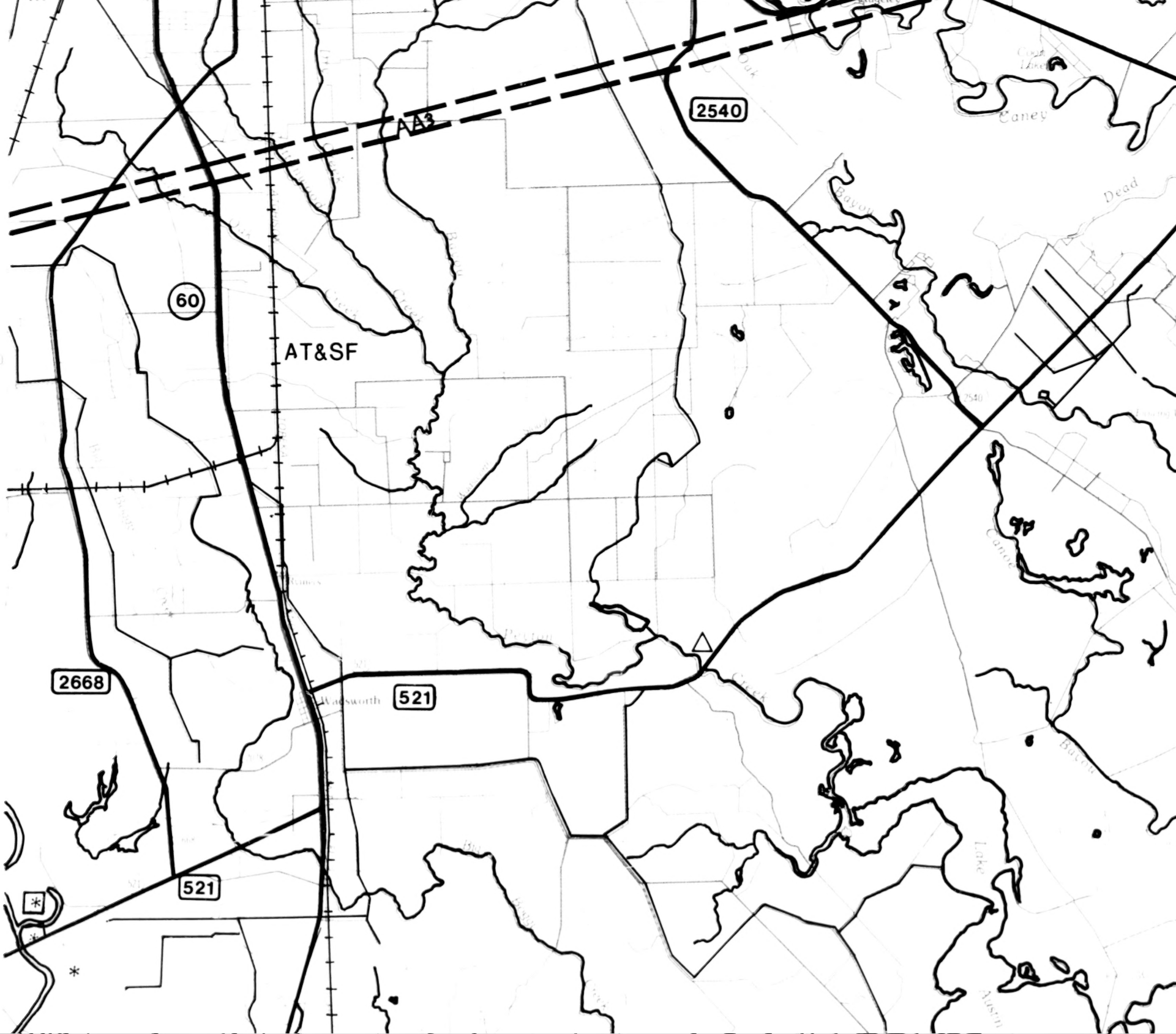
AA3
2540
Oak
Coon Lake
Caney
Bayou
Dead
60
AT&SF
Creek
Creek
Rimes
Peyton
Creek
2540
2668
521
Wadsworth
521
Bacon
Lake Austin

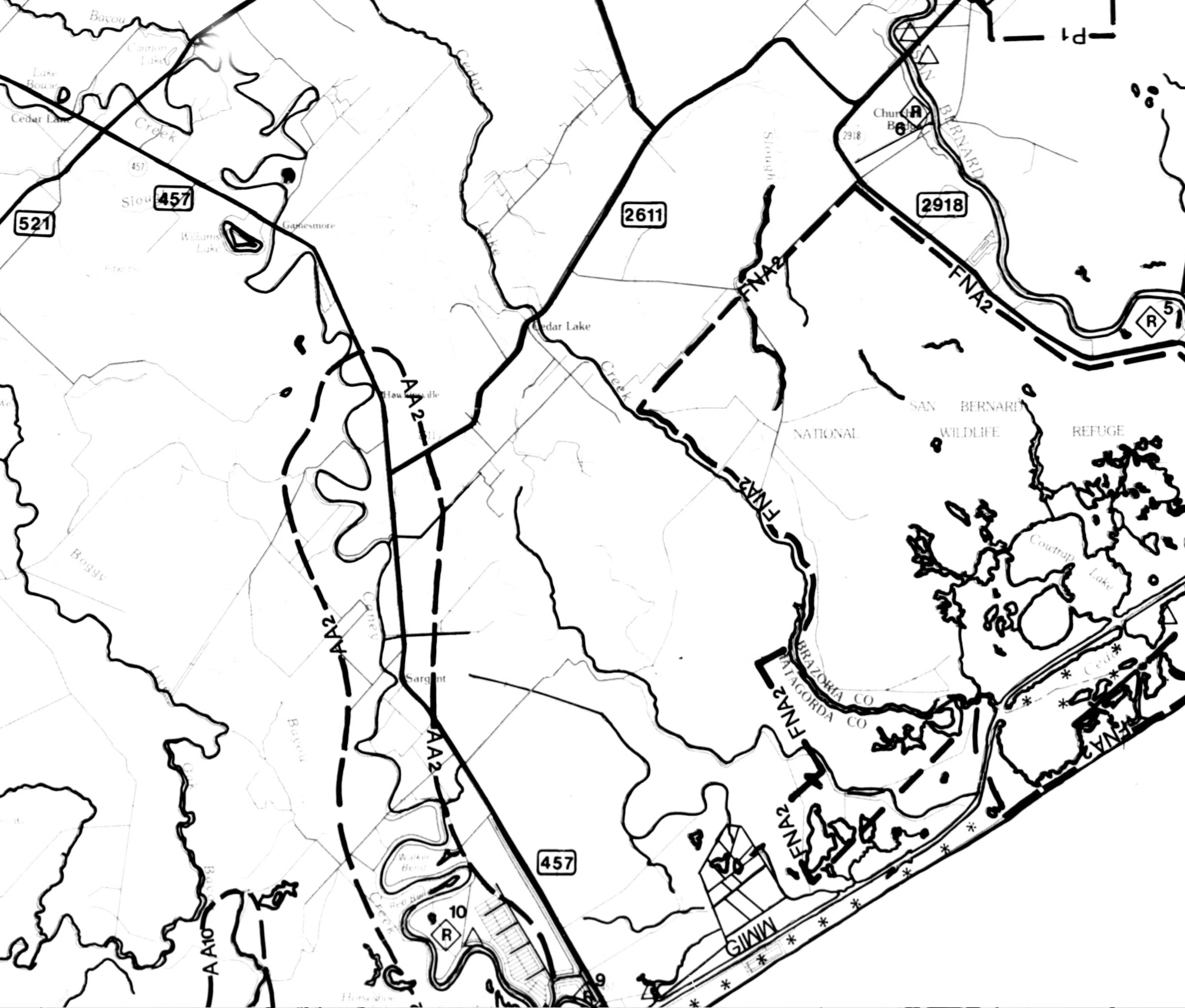
Bayou
Cannon Lake
Lake Bowie
Cedar Lake
Creek
457
521
Slough
Williams Lake
Gamesmore
Cedar
Lake
Creek
2611
Cedar Lake
Hawkinsville
AA2
Boggy
Caney
Sargent
Bayou
Walker Bend
Red Bluff
R
10
9
8
Horseshoe
A A10
P1
Church Bridge
R
6
2918
SAN BERNARD
Slough
FNA2
R
5
SAN BERNARD
NATIONAL
WILDLIFE
REFUGE
Cowtrap Lake
BRAZORIA CO
MATAGORDA CO
GIWW
Cedar

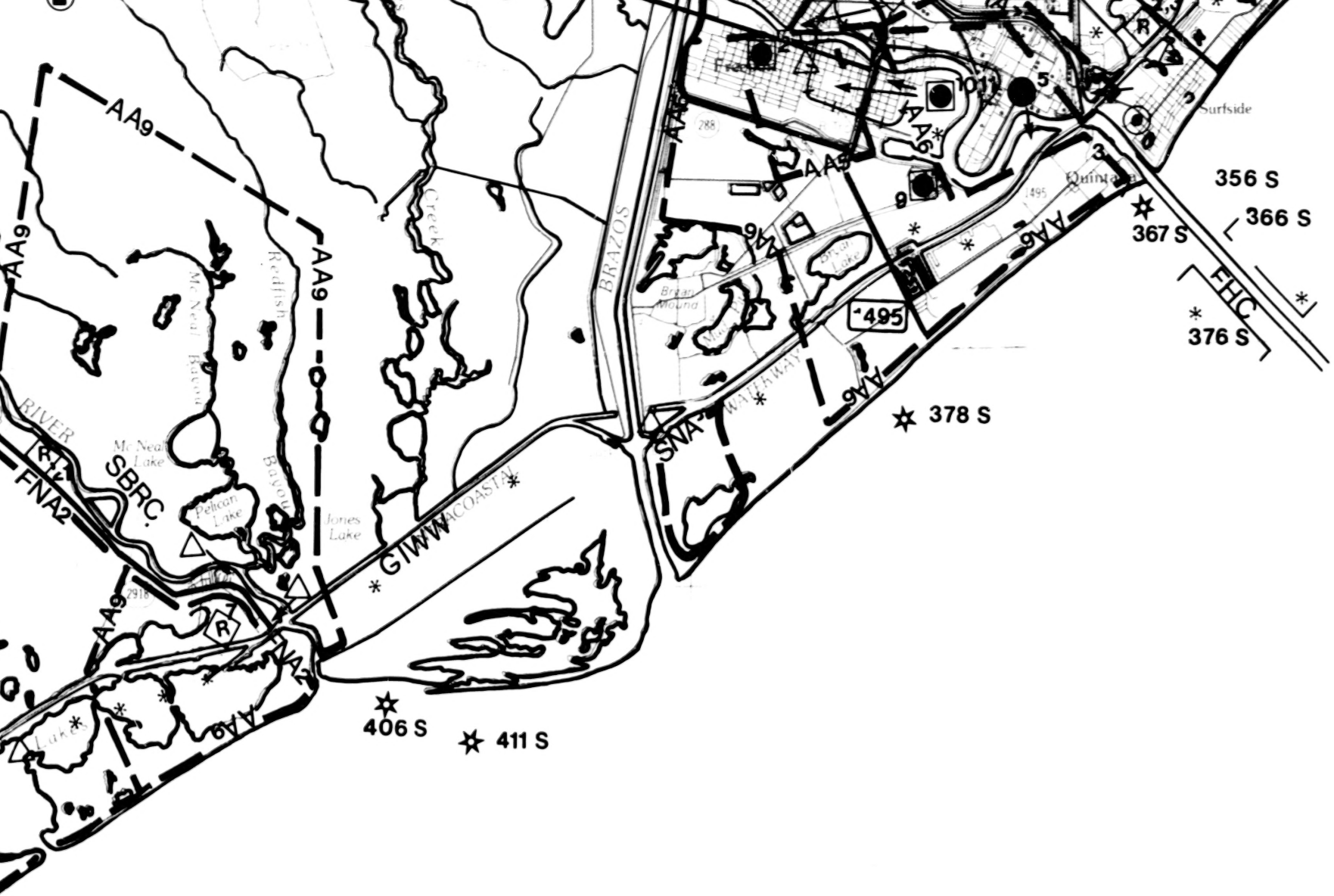
AA9
AA9
AA9
AA9
AA9
AA6
AA6
AA6
AA6
AA5
9
Freeport
1011
5
2
R
Surfside
3
Quintana
1495
288
356 S
366 S
367 S
FHC
376 S
378 S
495
BRAZOS
Bryan Mound
Bryan Lake
SNA
INTRACOASTAL WATERWAY
GIWW
Creek
Redfish Bayou
McNeal Bayou
McNeal Lake
Pelican Lake
Jones Lake
RIVER
RT
SBRC.
FNA2
2918
R
7
NA2
Lakes
406 S
411 S

NATURAL FEATURES

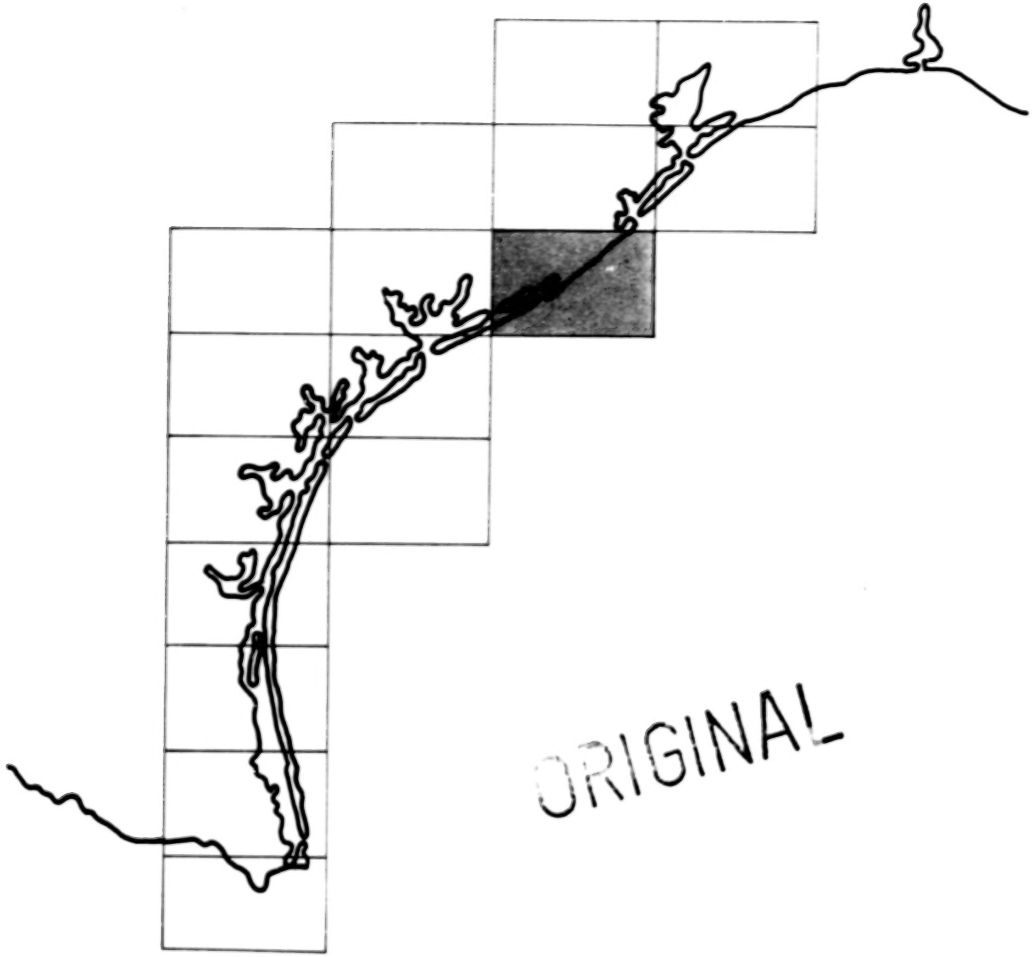

ORIGINAL

U.S. DEPARTMENT OF THE INTERIOR MARCH 3, 1849

pa

1983

Produced by U.S. Fish and Wildlife Service
and Minerals Management Service

Projection and 10,000 meter grid, zone 15: Universal Transverse Mercator.
25,000-foot grid ticks based on Texas coordinate system, south central zone.

Overlay material compiled in 1981 from latest available data obtained from Federal, State, and Local government agencies and other sources.

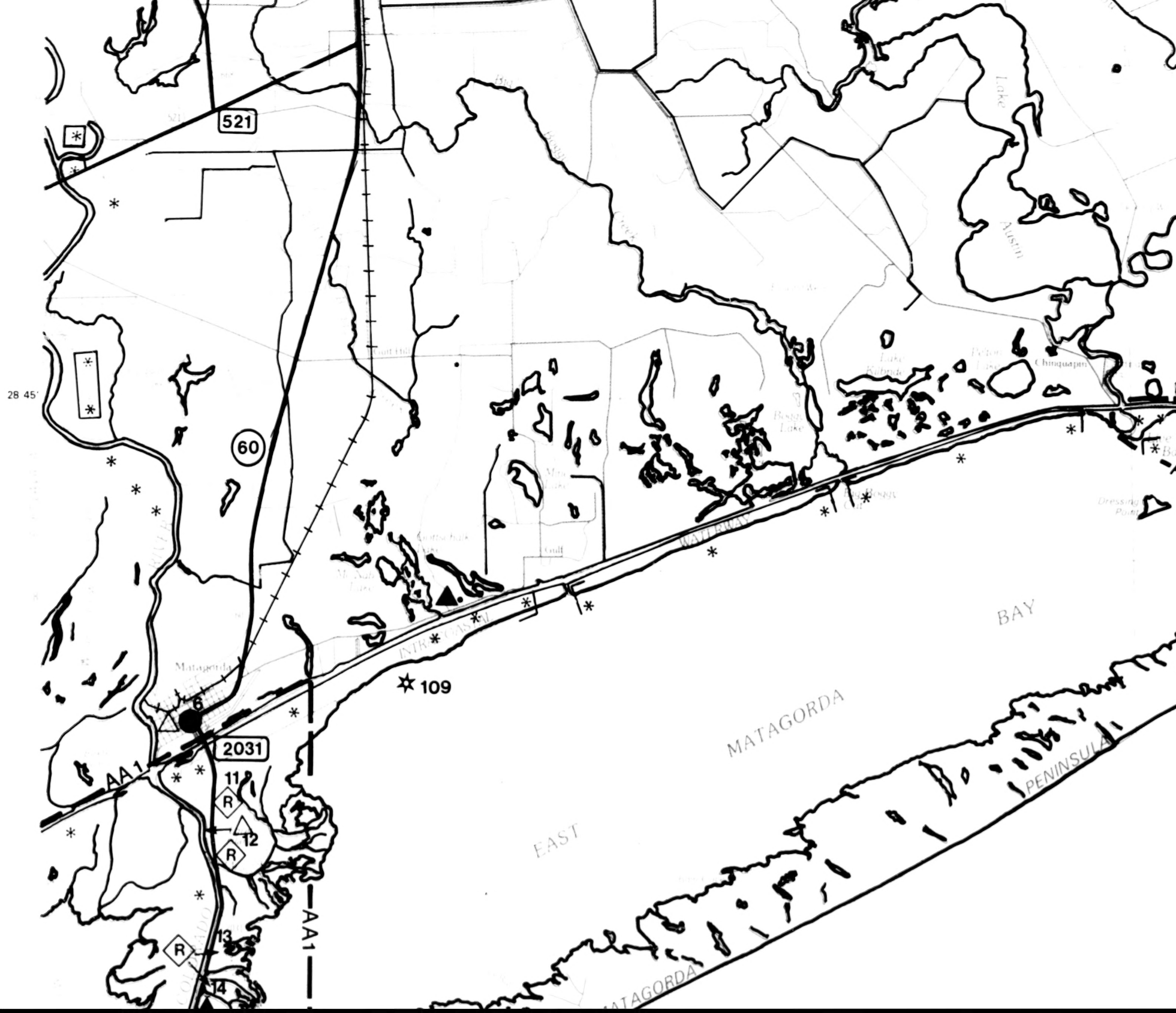
521
Lake Austin
Chinquapin
Big Boggy Creek
Lake Kilbride
Pelton Lake
Boggy Lake
Big Boggy Cut
Dressing Point
28 45'
60
Mud Lake
Gottschalk Lake
Gulf
Mc Nab Lake
Matagorda
6
2031
AA1
INTRACOASTAL
WATERWAY
109
BAY
MATAGORDA
EAST
PENINSULA
MATAGORDA
11
R
12
13
14
RIVER
COLORADO

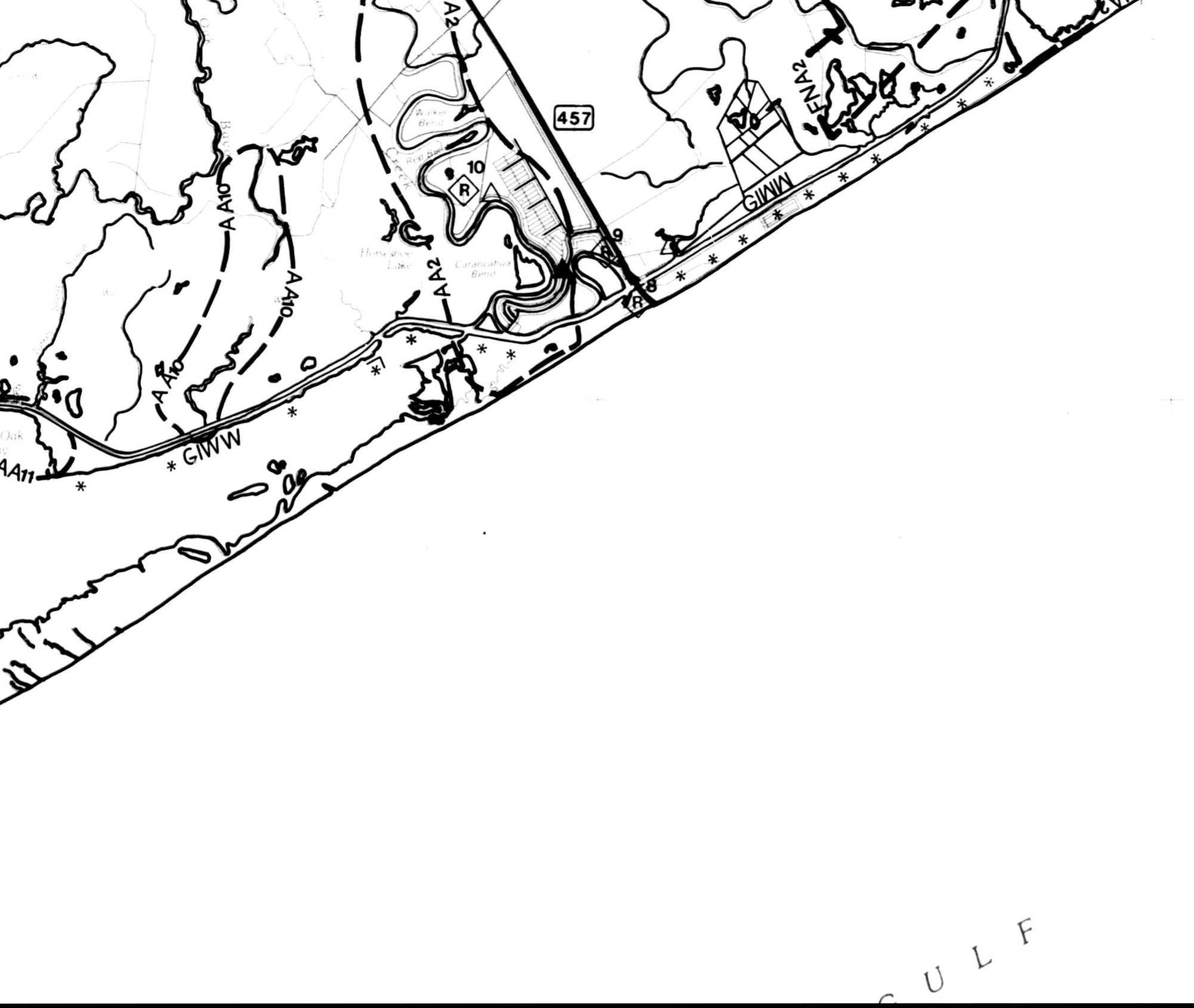
A2
457
FNA2
Walker Bend
Red Bell
Creek
10
R
A A10
AA10
AA2
Horseshoe Lake
Caracahua Bend
9
8
8
R
GIWW
GIWW
A A10
AA11
Oak
G U L F

OF MEXICO

Produced by U.S. Fish and Wildlife Service
and Minerals Management Service

Projection and 10,000 meter grid, zone 15:Universal Transverse Mercator.
25,000-foot grid ticks based on Texas coordinate system, south central zone.

Overlay material compiled in 1981 from latest available data obtained from Federal, State, and Local government agencies and other sources.

28°45'

318

317

LEGEND

A. Conservation, recreation, and preservation areas

[FNA1] Federal lands
[SNA1] State lands
◭1 State Recreation, park,or wildlife management sites
[PNA1] Private preservation areas
⊖1 Private preservation sites
◉1 County or municipal parks
▲ Boat launch, unimproved
△ Boat launch, improved
◈1 Outdoor recreation facility including marina

B. Point source discharge, water quality and sewage treatment facilities

▣1 Industrial, discharge
◇1 Industrial, no discharge
●1 Municipal or domestic sewage/water treatment, discharge
W1 Municipal water treatment facility, no discharge
S1 Municipal sewage treatment, no discharge
■1 Power plant

C. Public and military lands and installations

[P1] Public lands
[AP1] Airport

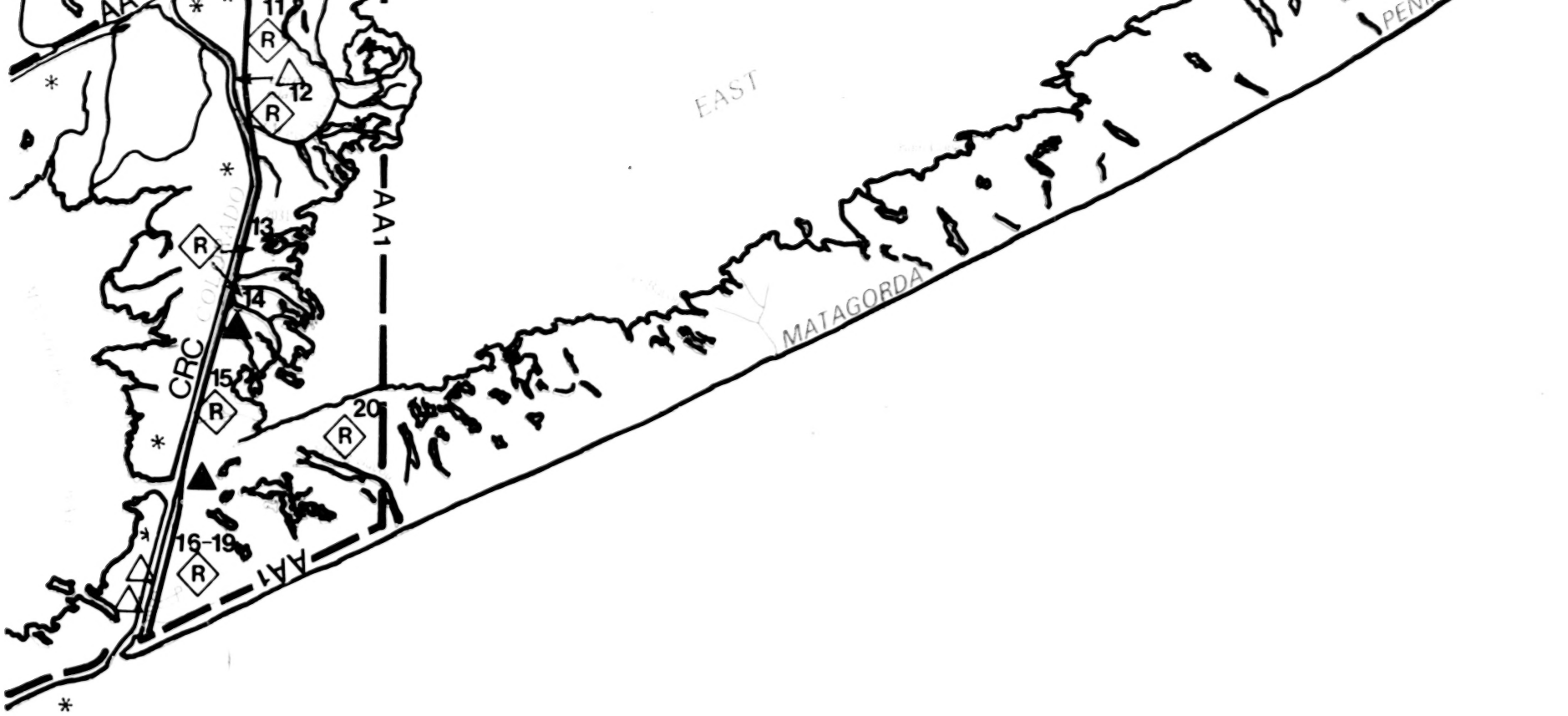

3'7

3160000mN

28°30'

◆[1]	Industrial, discharge
◇[1]	Industrial, no discharge
●[1]	Municipal or domestic sewage/water treatment, discharge
W[1]	Municipal water treatment facility, no discharge
S[1]	Municipal sewage treatment, no discharge
■[1]	Power plant

C. Public and military lands and installations

[P1]	Public lands
[AP1]	Airport
[MP1]	Military lands
⊙	United States Coast Guard Station

D. Historical sites and archaeological areas

Historical sites

◉[1]	National Register
●[1]	State historical parks, structures, sites
[AA1]	Archaeological areas
✡[1]	Underwater archaeological sites with lease block number

E. Major transportation networks and the natural and artificial waterways

35	Interstate highway
77	Federal highway
BR 77	Business route
384	State highway
Spur	Spur road
785	Farm-to-market road
P341	Park road
PR	Private road
++++	Railroad
⁓	Perennial stream
═	Navigation channel
—	Irrigation and/or drainage canal
⬭	Perennial lake

F. Major dredge disposal sites

⊾ ⊿	Open water
*	On land

28 30'
96 00'

THE TEXAS BARRIER ISLANDS REGION ECOLOGICAL ATLAS: SELECTED SOCIOECONOMIC AND NATURAL FEATURES MAPS AND ACCOMPANYING NARRATIVE (FWS/OBS-82/15) ARE ONE SET IN A SERIES OF THREE CONSTITUTING THE ATLAS PRODUCED BY THE U.S. FISH AND WILDLIFE SERVICE, DIVISION OF BIOLOGICAL SERVICES, NATIONAL COASTAL ECOSYSTEMS TEAM AND BY THE MINERALS MANAGEMENT SERVICE. OTHER MAP SETS AND NARRATIVES AVAILABLE INCLUDE BIOLOGICAL RESOURCES (FWS/OBS-82/16) AND MINERAL RESOURCES AND SELECTED OIL AND GAS INFRASTRUCTURE (FWS/OBS-82/17).

THE MAPS, IN CONJUNCTION WITH THEIR NARRATIVES, ARE INTENDED TO BE USED BY COASTAL PLANNERS, DECISIONMAKERS, AND THE GENERAL PUBLIC TO RESOLVE CONFLICTS AMONG LAND USES, FISH AND WILDLIFE REQUIREMENTS, AND THE MAINTENANCE OF ECOLOGICAL DIVERSITY.

ALL MAPS HAVE BEEN COMPILED FROM A VARIETY OF SOURCES INCLUDING MAPS, AERIAL PHOTOGRAPHS, AND REPORTS. THE USER SHOULD NOT RELY ON THESE MAPS FOR PRECISE MEASUREMENT OF DISTANCES OR AREAS.

22 23 95 45' 24

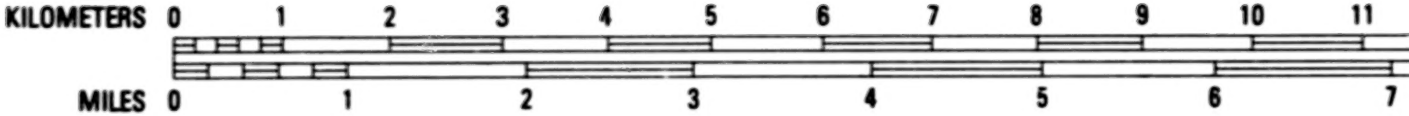
KILOMETERS 0 1 2 3 4 5 6 7 8 9 10 11
MILES 0 1 2 3 4 5 6 7

FOR INFORMATION CONCERNING THE ATLAS, CONTACT:

Information Transfer Specialist National Coastal Ecosystems Team U.S. Fish and Wildlife Service 1010 Gause Blvd. Slidell, La. 70458	Records Management Section (OMS-2) Gulf of Mexico OCS Region Minerals Management Service P.O. Box 7944 Metairie, La. 70010

3 100

25

95°30′

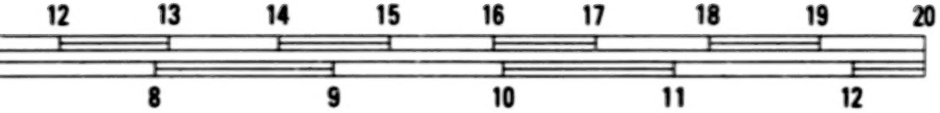

12
13
14
15
16
17
18
19
20
8
9
10
11
12

SCALE 1:100 000

1 CENTIMETER ON THE MAP REPRESENTS 1 KILOMETER ON THE GROUND


26
3 150
27
3 200
95°15'
28
1000
5000
10 000
15 000
20 000
METERS
5000
10 000
15 000
20 000
25 000
30 000
35 000
40 000
45 000
50 000
55 000
60 000
65 000
FEET

29

Interior—Geological Survey, Reston

300000mE

FREEPORT,

N2830-W950


97°00′
29°30′
EL CAMPO
(SEGUIN SE)
ANGLETON
(HOUSTON SW)
GA
(HOU
PORT LAVACA
(BEEVILLE NE)
FREEPORT
(BAY CITY NW)
SAN ANTONIO BAY
(BEEVILLE SE)
28°00′
97°00′



TEXAS

0/30 × 60


94°00′
29°30′
LVESTON
USTON SE)
28°00′
94°00′

═ Navigation channel

— Irrigation and/or drainage canal

⬭ Perennial lake

F. Major dredge disposal sites

⊾* *⊿ Open water

* On land

Note: Superscripts are identified by name in the map narrative.

Legend topics are described in more detail in the accompanying narrative.

MICROFILMED FROM
BEST AVAILABLE COPY